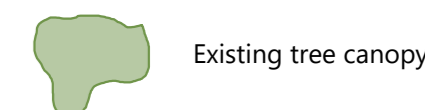
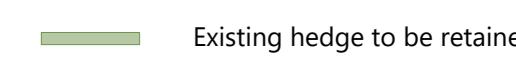
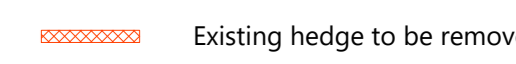
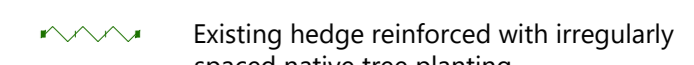
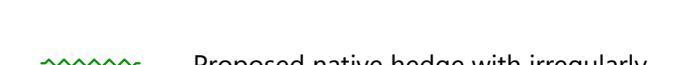










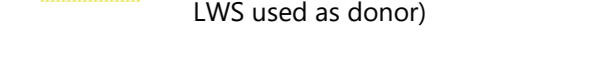






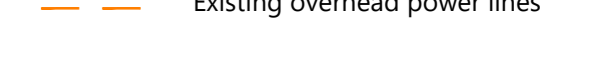
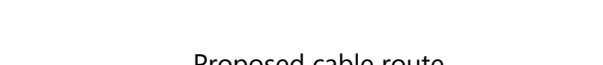
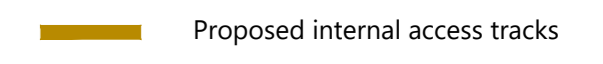
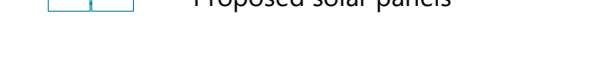
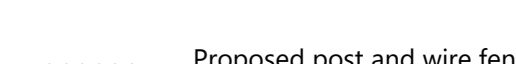
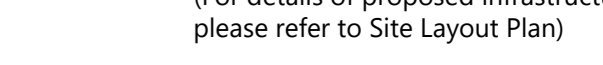

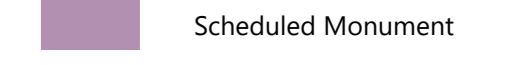


- Key**
- Site Boundary
 - Soft Landscape**
 -  Existing tree canopy
 -  Existing hedge to be retained
 -  Existing hedge to be removed
 -  Existing hedge reinforced with irregularly spaced native tree planting
 -  Proposed native hedge with irregularly spaced hedgerow trees
 -  Proposed native shrub planting
 -  Proposed native shelter belt / woodland planting
 -  Proposed native scattered trees
 -  Proposed long term meadow creation
 -  Proposed flower rich pollinator mix
 -  Proposed tall herb mix
 -  Proposed tussock mix
 -  Proposed bird mitigation - set aside
 -  Proposed diverse meadow mix (in reference to biodiversity opportunity mapping)
 -  Meadow creation (Proposed margin verge habitat LWS used as donor)
 -  Proposed successional scrub
 -  Biodiversity opportunity area - Floodplain meadow
 -  Existing ditches (Not IDB)
 -  Existing IDB ditch
 -  Existing water body
 -  Proposed wildlife pond
 - Infrastructure**
 -  Existing overhead power lines
 -  Existing underground services
 -  Proposed cable route
 -  Proposed internal access tracks
 -  Proposed solar panels
 -  Proposed inverter
 -  Proposed post and wire fencing (For details of proposed infrastructure please refer to Site Layout Plan)
 - Landscape Designations and Constraints**
 -  Public Right of Way
 -  Scheduled Monument

